

# Norfolk Vanguard Offshore Wind Farm

# Outline Traffic

# Management Plan

Figure 2

Part 2 of 4

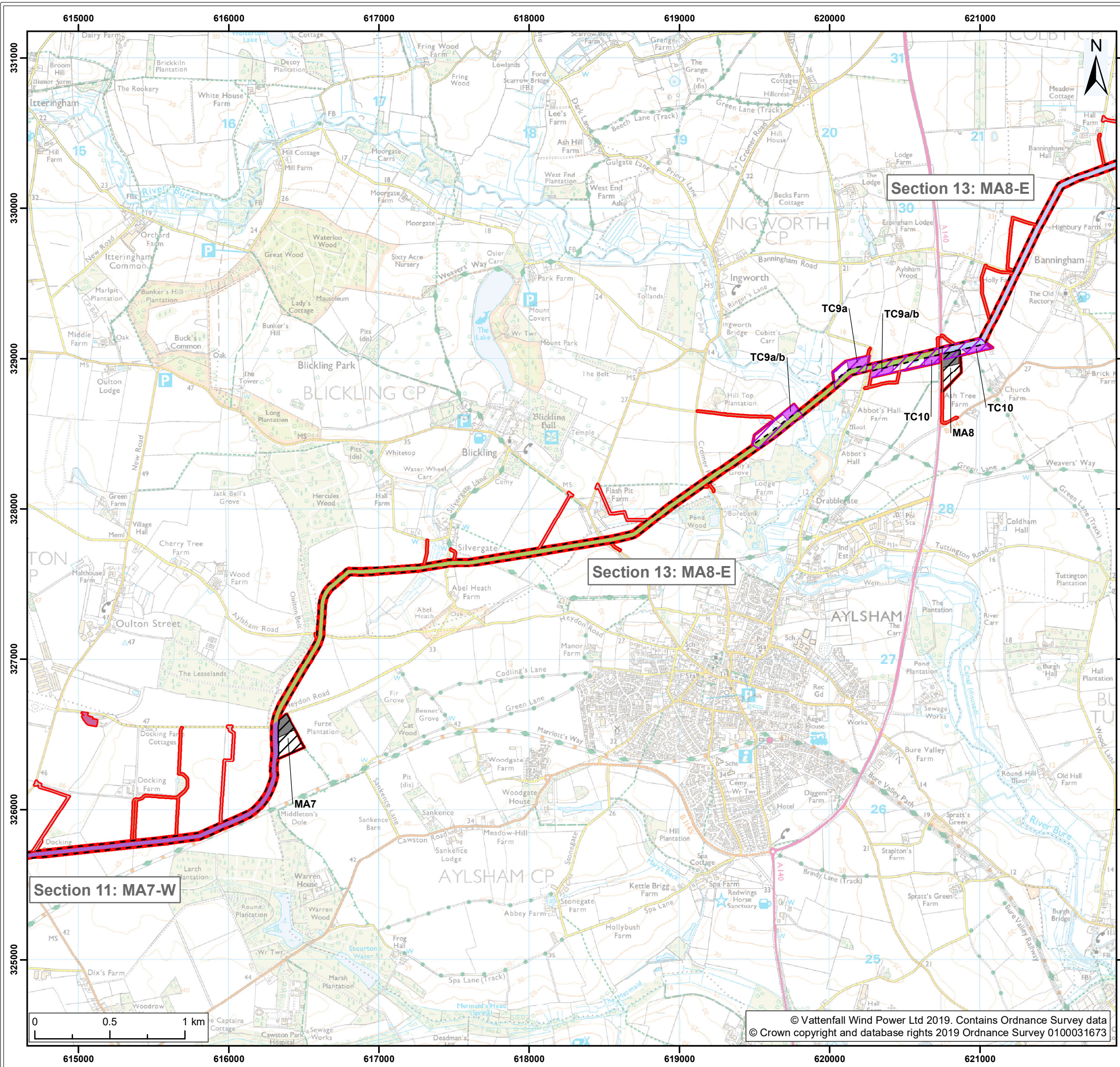
Deadline 8

Applicant: Norfolk Vanguard Limited  
Document Reference: 8.8  
Pursuant to: APFP Regulation: 5(2)(q)

Date: 30 May 2019  
Revision: Version 3  
Author: Royal HaskoningDHV

*Photo: Kentish Flats Offshore Wind Farm*





- Legend:**
- Norfolk Vanguard onshore red line boundary
  - Onshore cable route**
  - Onshore cable route
  - Trenchless crossing zone (e.g. HDD)
  - Indicative trenchless crossing compound
  - Mobilisation zone
  - Indicative mobilisation area compound
  - Cable logistics area
  - Access**
  - Construction access
  - Operation access
  - Cable Route Sections**
  - Section 11: MA7-W
  - Section 12: MA7-E
  - Section 13: MA8-E

MA = Mobilisation Area

Project: Norfolk Vanguard	Report: Outline Traffic Management Plan
------------------------------	--

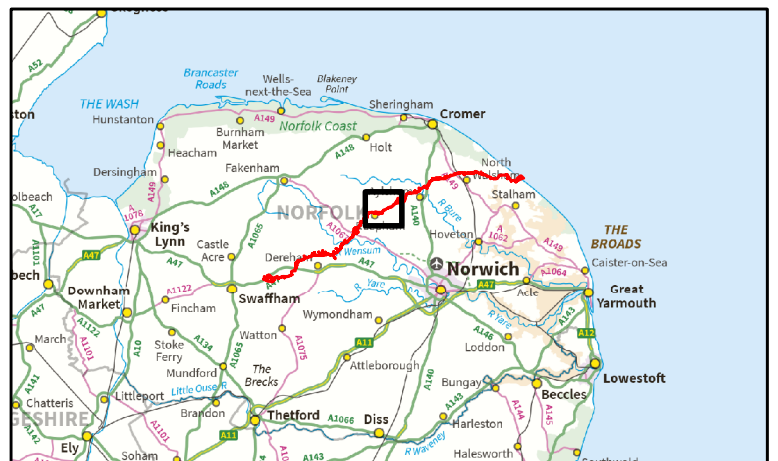
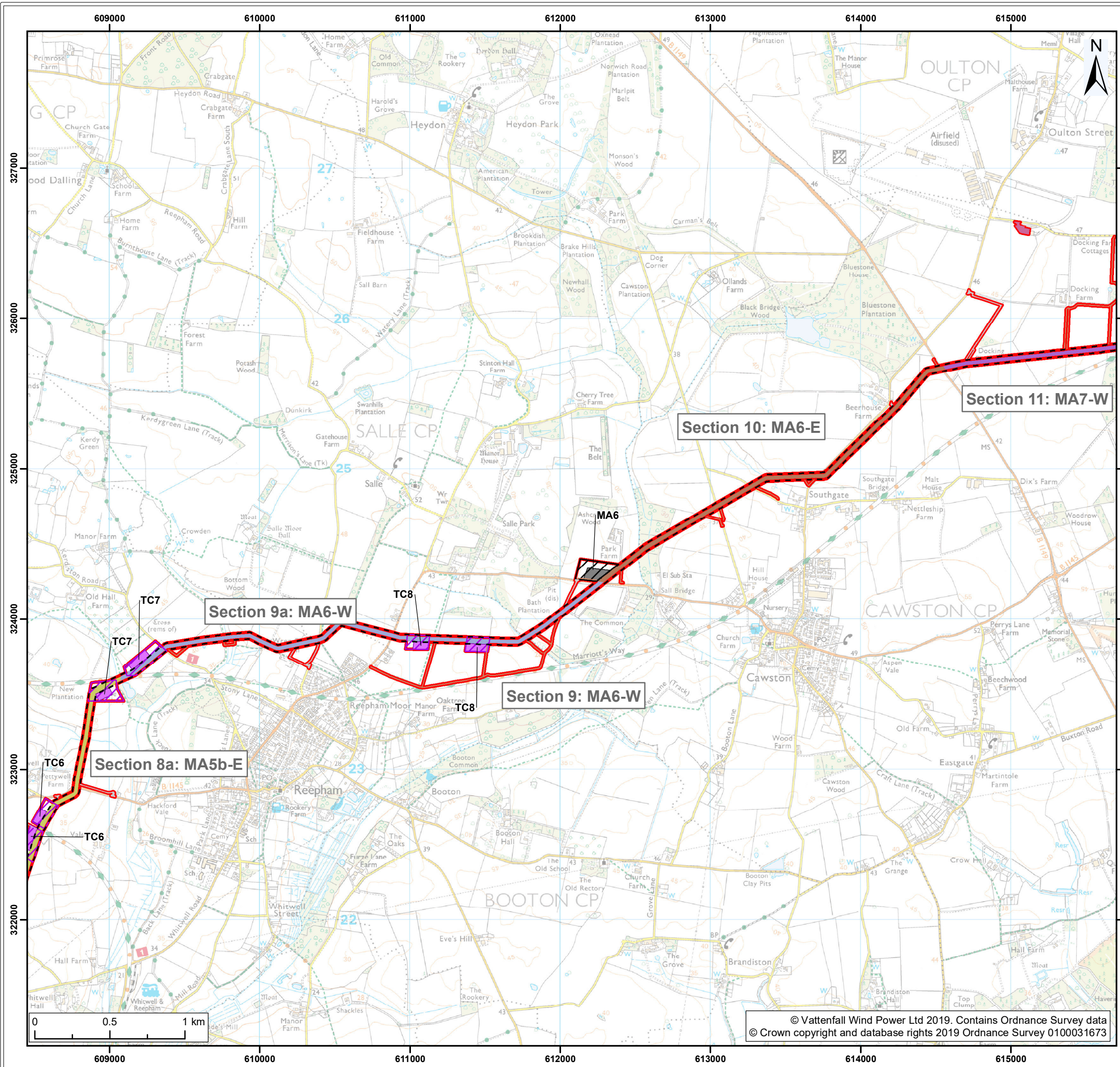
Title:  
Onshore Infrastructure – Stage 2  
(map 4 of 9)

Figure: 2	Drawing No: PB4476-008-006-030				
Revision: 01	Date: 29/05/2019	Drawn: LB	Checked: RE	Size: A3	Scale: 1:25,000

Co-ordinate system: British National Grid EPSG: 27700



© Vattenfall Wind Power Ltd 2019. Contains Ordnance Survey data  
© Crown copyright and database rights 2019 Ordnance Survey 0100031673



**Legend:**

- Norfolk Vanguard onshore red line boundary
- Onshore cable route**
- Onshore cable route
- Trenchless crossing zone (e.g. HDD)
- Indicative trenchless crossing compound
- Mobilisation zone
- Indicative mobilisation area compound
- Cable logistics area
- Access**
- Construction access
- Operation access
- Cable Route Sections**
- Section 8a: MA5b-E
- Section 9a: MA6-W
- Section 10: MA6-E
- Section 11: MA7-W

MA = Mobilisation Area	
Project: Norfolk Vanguard	Report: Outline Traffic Management Plan

Title:  
Onshore Infrastructure – Stage 2  
(map 5 of 9)

Figure: 2	Drawing No: PB4476-008-006-030				
Revision: 01	Date: 29/05/2019	Drawn: LB	Checked: RE	Size: A3	Scale: 1:25,000

Co-ordinate system: British National Grid EPSG: 27700

**VATTENFALL**

**Royal HaskoningDHV**  
*Enhancing Society Together*

© Vattenfall Wind Power Ltd 2019. Contains Ordnance Survey data  
© Crown copyright and database rights 2019 Ordnance Survey 0100031673